

Notice to Mariners- Initial Maritime Safety Information

Marine Operations: Leask Marine Ltd
Organisation submitting information and for whom the work is being conducted.

Contact Details:
Operations Director - Oliver Bethwaite
Office – 01856 874725
Mobile 07966228830

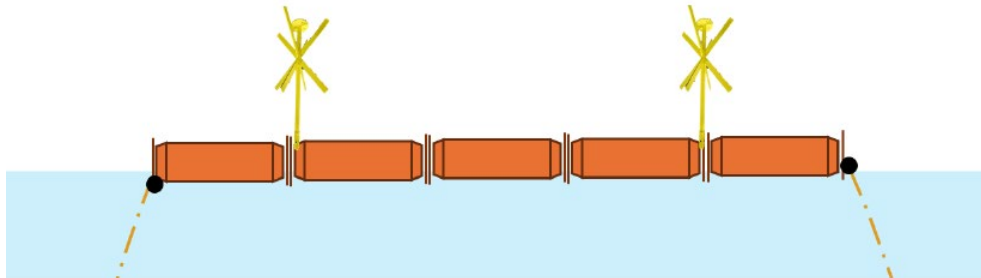
Details of the works programme

Title: Orcades Marine-Break Water

Dates: 03-01-25 to 31-03-2025

Vessel Operation on-site:

Break Water



Graphical Representation of the Device

Location: St Margaret's Hope

Operation Summary: Breakwater will remain on site until further notice

Proposed Vessel Route: Orkney Harbours will be notified of all operations and movements.


Details of any areas to be avoided: Vessels are requested to maintain a safe distance from the stated coordinates submitted.

Details of lights, buoys and other navigational aids
Device is marked with 2 St Andrews navigation crosses with light on top – 1 FY5s – Light range 3nm
Vessels involved will be keeping continuous listening watch on Channel 16 and 6 and will display appropriate lights and marks as required by the International Rules for Preventing Collisions at Sea.

Instructions to vessels:
Mariners are requested to give the works a wide berth.

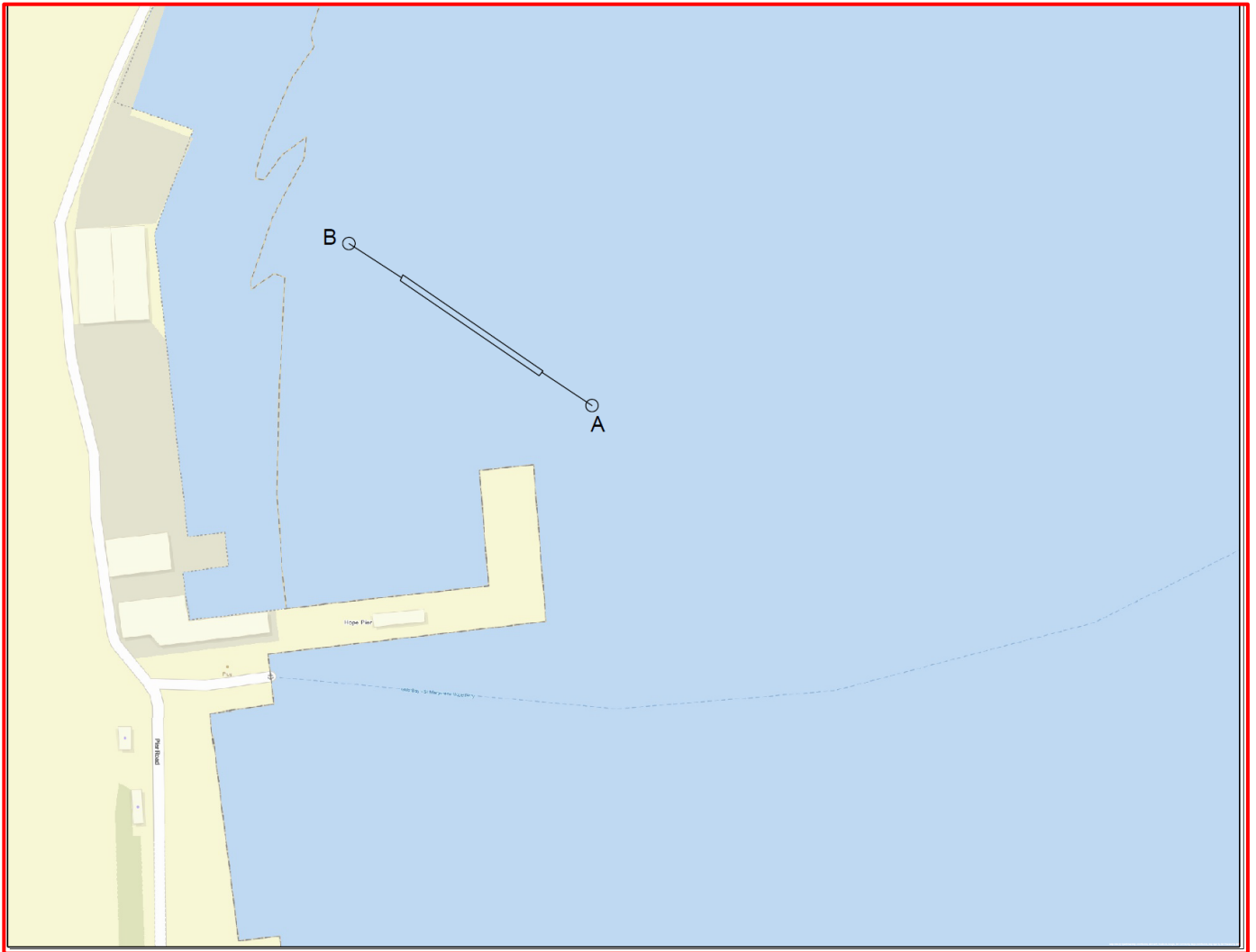
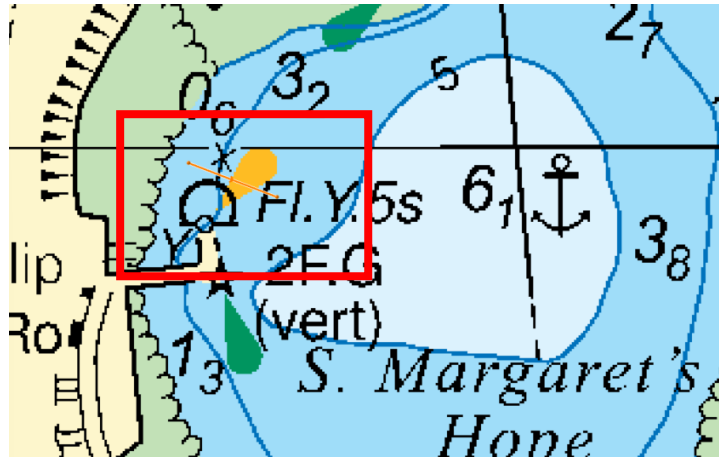
Position of the Asset:

Mooring/ Asset	Lat/ Long	Easting	Northing
Mooring 1	58°49.972'N, 2°57.586'W	502323E	6521445N
Mooring 2	58°49.991'N, 2°57.676'W	502236E	6521479N



Device Specification

item	Length	Outside Diameter
Break Water	54 m	0.59 m



Name: E.Ramirez

Signature: E Ramirez

Date: 06/01/2025

